

December 16, 1992
JL/pb 92-872.mot

Introduced by: Bruce Lainig

Proposed No.: 92-872

MOTION NO. 8865

A MOTION authorizing the relinquishment of a King County easement recorded under Recording No. 6607884. File No. 4-2-030

WHEREAS, the city of Renton passed and approved Resolution No. 1443 in connection with the Green River Watershed Project of which the city of Renton is a sponsoring organization, and

WHEREAS, city of Renton Ordinance No. 2535 providing for subrogation of certain easements for right-of-way purposes for a storm sewer over the bed of the old Black River Channel, granted by the State Department of Natural Resources on November 14, 1962 under Application No. 27583, was recorded under Recording No. 6607884 in favor of the department of public works, and

WHEREAS, the surface water management and roads and engineering divisions have determined that this easement is unneeded to carry out their responsibilities, and

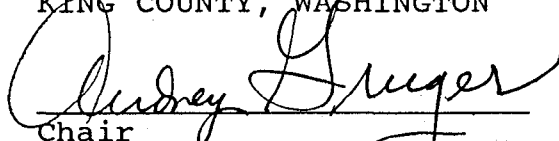
WHEREAS, after due consideration, the council of King County deems it in the best interest of the citizens of King County and the State of Washington that King County relinquish this easement;

NOW, THEREFORE BE IT MOVED by the Council of King County:


The King County executive is authorized to execute, on behalf of the citizens of King County, the instruments necessary to relinquish King County's right, title and interest in the easement recorded under Recording No. 6607884.

PASSED this 21st day of December, 1992

KING COUNTY COUNCIL
KING COUNTY, WASHINGTON


Chair

ATTEST:


Clerk of the Council

SUMMARY STATEMENT

SUBJECT: RELINQUISHMENT OF AN EASEMENT

NAME OF PETITIONER OF APPLICANT: KING COUNTY

TYPE OF ACTION REQUIRED:

ROAD VACATION PLAT VACATION EASEMENT CONDEMNATION **MOTION**

COUNCIL DISTRICT INVOLVED:

1 ___ 2 ___ 3 ___ 4 ___ 5 ___ 6 **XXX** 7 ___ 8 ___ 9 ___

LOCATION OF PROPERTY INVOLVED INCLUDING GENERAL AREA:

Located in the Northwest 1/4 of the Northwest 1/4 (Government Lots 2 and 3, and Tracts 17 and 18 of the shorelands and bed of the former Black River), Section 19, Township 23 North, Range 5 East, W.M., in King County, Washington.

THOMAS BROTHERS MAP ATTACHED:

YES **XXX** NO ___ PAGE NO. **41**

CLASSIFICATION OF ROAD

A ___ B ___ C ___ D ___ N.A. ___

LAND AREA INVOLVED:

SQUARE FOOTAGE - NA

DIMENSIONS - NA

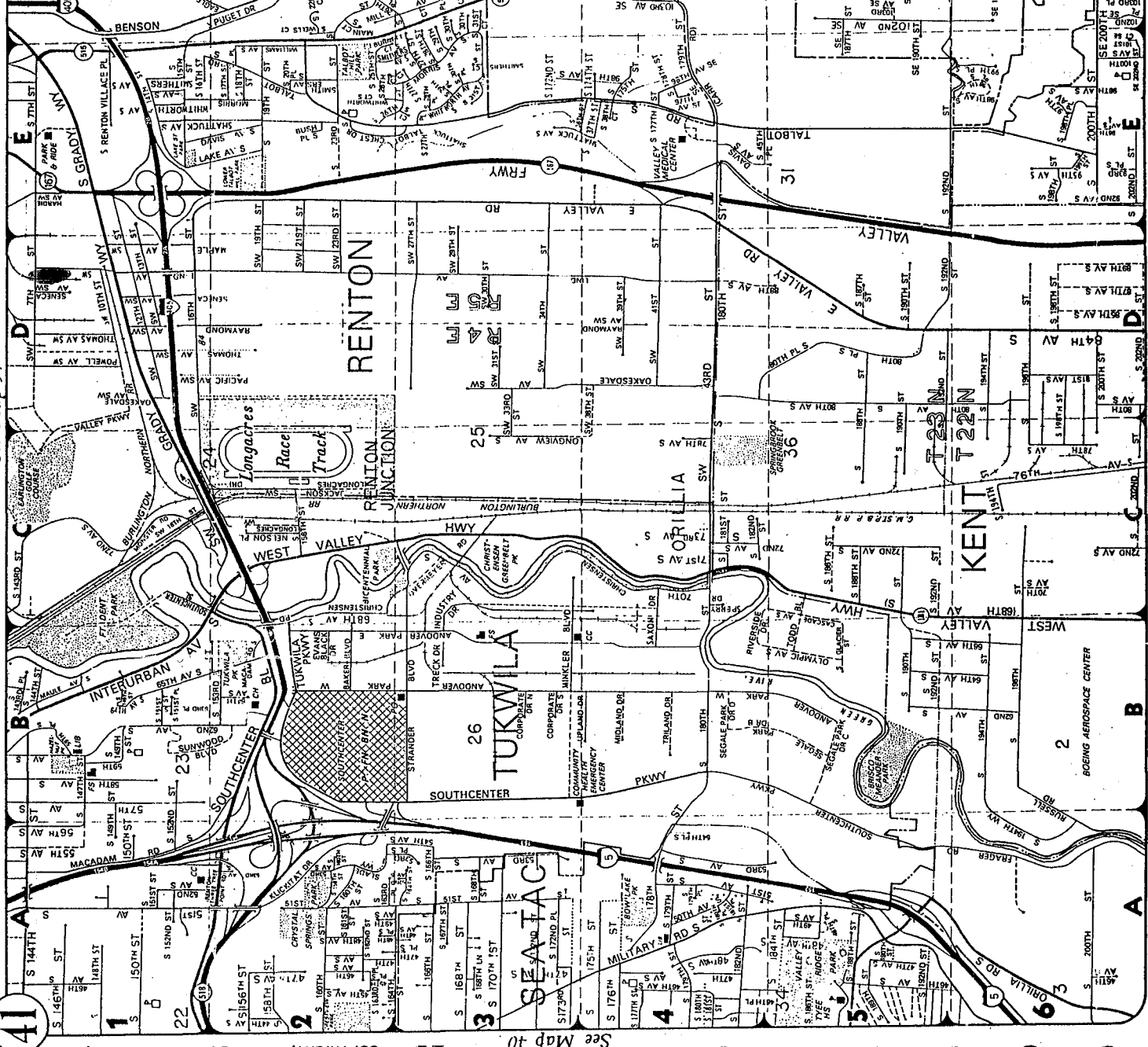
COMPENSATION:

41

886

Copyright © 1989 by *Thomas Bros. Maps*

See Map 34



See Map 40

See Map 48